



2019 LEOWSTRONG BIKE RIDE ROUTE MAP

**EMERGENCY
PHONE NUMBERS:**
Police / Sheriff / Ambulance
911

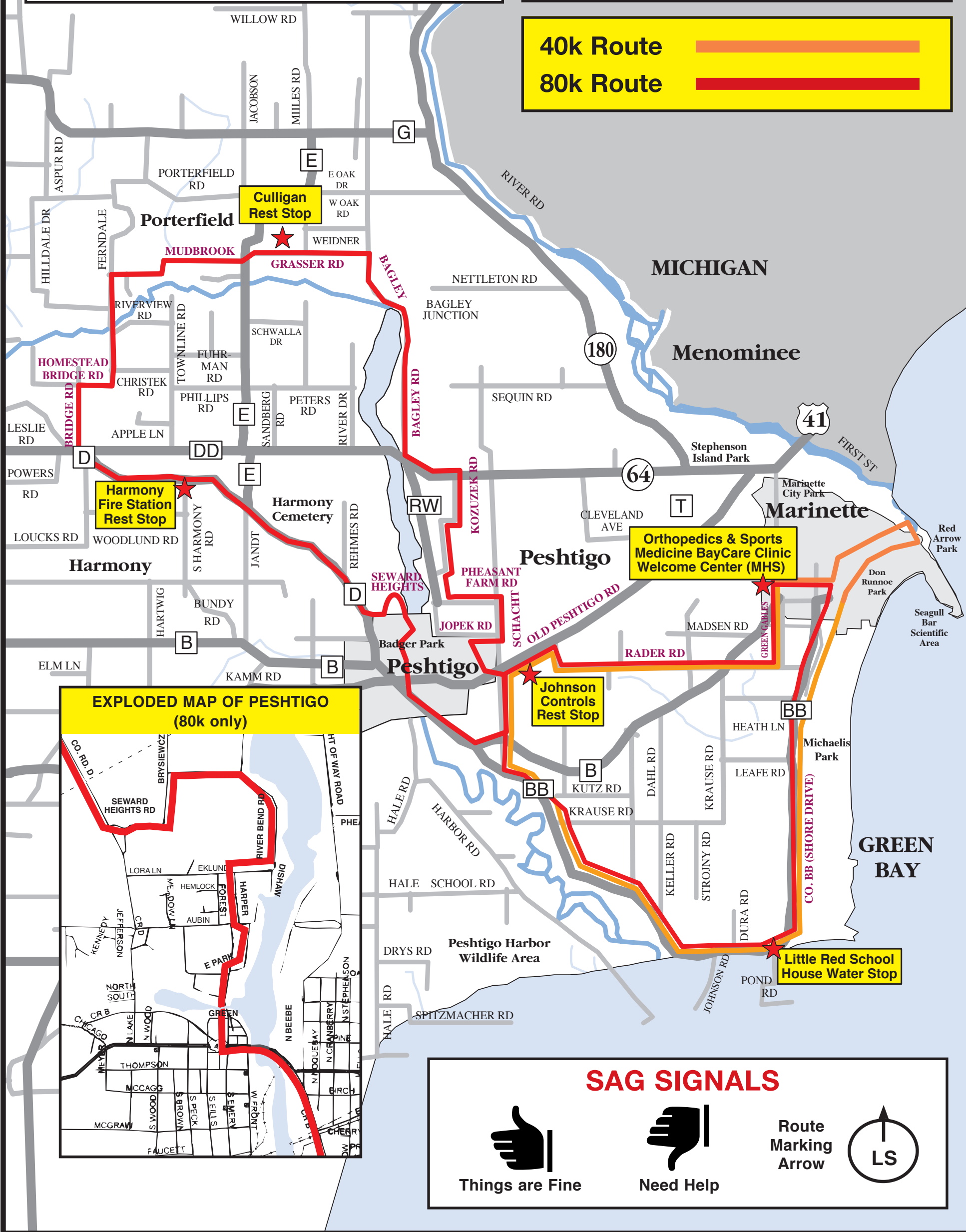
Ride Headquarters
715-923-8232
(Do Not Leave a Message)

REST STOP HOURS

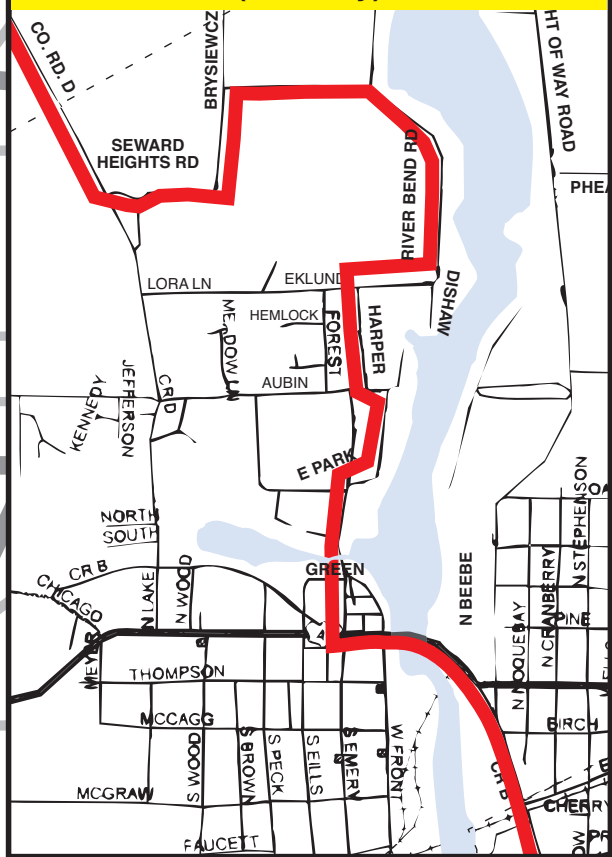
- STEPHENSON NATIONAL BANK & TRUST 7:30-11:00 AM
- LITTLE RED SCHOOL HOUSE WATER STOP 7:30-11:30 AM
- JOHNSON CONTROLS REST STOP 7:30 AM-2:00 PM
- CULLIGAN REST STOP 8:30 AM-1:30 PM
- HARMONY FIRE STATION REST STOP 9:00 AM-1:30 PM
- ORTHOPEDICS & SPORTS MEDICINE BAYCARE CLINIC WELCOME CENTER (MHS) 9:30 AM-3:00 PM

40k Route 

80k Route 



EXPLODED MAP OF PESHTIGO (80k only)



SAG SIGNALS




Things are Fine



Need Help

Route
Marking
Arrow





2019 LEOWSTRONG BIKE RIDE

40k and 80k CUE SHEET

40 KILOMETER

(Distances are in miles)

**START AT ORTHOPEDICS & SPORTS MEDICINE
BAYCARE CLINIC WELCOME CENTER (MHS)**

0.1 TURN RIGHT ONTO **PIERCE AVE.**

0.3 TURN LEFT ONTO **EDWIN ST.**

1.0 TURN LEFT ONTO **LINCOLN**

1.6 TURN RIGHT ONTO **CLEVELAND AVE.**

1.9 CONTINUE ONTO **RUSSELL ST.**

2.5 TURN RIGHT ONTO **OGDEN ST.**

2.8 TURN RIGHT ONTO **W BAY SHORE ST.**

4.1 FOLLOW RIGHT ONTO **UNIVERSITY DR.**

4.4 TURN LEFT ONTO **SHORE DR. (CO BB)**

6.2 CROSS **LITTLE RIVER**

6.6 PASS **MICHAELIS PARK**

10.1 **LITTLE RED SCHOOL HOUSE REST STOP**
LEAVE REST STOP BY GOING LEFT ON **CO BB**

16.1 TURN RIGHT ONTO **SCHACHT RD.**

17.4 TURN RIGHT ON **OLD PESHTIGO RD.**

17.6 **JCI REST STOP** – LEAVE REST STOP BY GOING
RIGHT ON **OLD PESHTIGO RD.**

18.6 TURN RIGHT ON **RADER RD.**

18.9 CONTINUE LEFT ON **RADER RD.**

22.4 LEFT ON **GREEN GABLES RD.**

23.4 CROSS **UNIVERSITY DR. (GREEN GABLES
BECOMES PIERCE AVE.)** FOLLOW **PIERCE AVE.**

24.1 **HIGH SHOOOL DESTINATION** WILL BE ON THE LEFT

80 KILOMETER

(Distances are in miles)

**START AT ORTHOPEDICS & SPORTS MEDICINE
BAYCARE CLINIC WELCOME CENTER (MHS)**

0. TURN RIGHT ONTO **PIERCE AVE.**

0.3 TURN LEFT ONTO **EDWIN ST.**

1.3 TURN RIGHT ONTO **W. BAY SHORE ST.**

1.9 SLIGHT RIGHT ONTO **UNIVERSITY DR.**

2.2 TURN LEFT ONTO **SHORE DR.**

8.4 **LITTLE RED SCHOOL HOUSE WATERSTOP** –
CONTINUE ON **SHORE DR.**

13.8 TURN RIGHT ONTO **SCHACHT RD.**

15.1 TURN RIGHT ON **OLD PESHTIGO RD.**

15.2 **JCI REST STOP** – LEAVE REST STOP BY GOING
LEFT ON **OLD PESHTIGO RD.**

15.3 CROSS HIGHWAY – TURN LEFT ONTO **BUS. US-41**

15.6 TURN RIGHT ONTO **OLD PESHTIGO RD.**

16.3 TURN RIGHT ONTO **JOPEK RD.**

16.8 TURN LEFT ONTO **SCHACHT RD.**

17.3 TURN LEFT ONTO **PHEASANT FARM RD.**

18.3 TURN RIGHT ON **RIGHT OF WAY RD. (CO HWY RW)**

18.8 TURN RIGHT ONTO **KOZUZEK RD.**

20.8 TURN LEFT ONTO **WI-64 W**

21.7 TURN RIGHT ONTO **BAGLEY RD.**

25.1 TURN LEFT ON **GRASSER**

26.9 **CULLIGAN REST STOP**

26.9 STRAGHT ONTO **MUDBROOK RD.**

28.3 TURN LEFT ONTO **FERNDALE RD. (BECOMES
BRIDGE RD.)**

28.7 TURN RIGHT TO STAY ON **BRIDGE RD.**

31.6 TURN LEFT TO STAY ON **BRIDGE RD.**

32.6 KEEP LEFT ONTO **LESLIE RD.**

32.7 CROSS **HWY 64** ONTO **CO HWY D**

33.5 **HARMONY REST STOP** ON RIGHT; CONTINUE ON
HWY D

38.1 TURN LEFT ONTO **SEWARD HTS. DR.**

38.2 STAY HARD LEFT TO STAY ON **SEWARD HTS. DR.**

39.4 TURN RIGHT ONTO **RIVER BEND DR.**

39.6 TURN RIGHT ON **EKLUND ST.**

39.8 TURN LEFT ONTO **HARPER AVE.**

40.0 TURN LEFT ONTO **AUBIN ST.**

40.1 TURN RIGHT ONTO **E PARK DR.**

40.2 TURN LEFT ONTO **EMERY AVE.**

40.7 TURN LEFT ONTO **FRENCH ST.**

41.0 CROSS BRIDGE AND KEEP RIGHT ONTO
E FRONT ST. (CO HWY B/PIERCE AVE)

42.9 TURN LEFT ONTO **SCHACHT RD.**

43.1 TURN RIGHT ONTO **OLD PESHTIGO RD.**

43.8 **JCI REST STOP ON RIGHT** – TURN RIGHT OUT OF
REST STOP ONTO **OLD PESHTIGO RD.**

44.9 TURN RIGHT ONTO **RADER RD. (McFARLAND RD.)**

45.2 CONTINUE LEFT ON **RADER RD.**

48.7 LEFT ON **GREEN GABLES RD.**

49.7 CROSS **UNIVERSITY DR. (GREEN GABLES
BECOMES PIERCE AVE.)** FOLLOW **PIERCE AVE.**

50.5 **HIGH SCHOOL DESTINATION** ON THE LEFT